

Grayson GPS Creek Survey 2004



**Aspen Madrone, Contra Costa Co.
Citizen Monitoring Coordinator**

Amadr@cd.cccounty.us

Start



End



Grayson Creek 2004 Potential Pollution

Outfalls

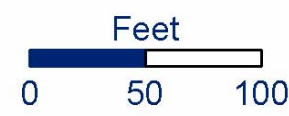


Grayson Creek 2004

Right Bank Invasives

 Arundo

 Vinca



Grayson Creek 2004



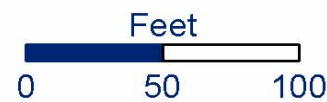
Bridge



75-100Bare




Erosion



Grayson Creek 2004

Left Bank Invasives

-  Arundo
-  Ivy Eng/Algerian
-  Blackberry

